

Secretaria de Meio Ambiente e Desenvolvimento Sustentável - SEMAD

Centro de Informações Meteorológicas e Hidrológicas do Estado de Goiás - CIMEHGO

Sala de Situação de Monitoramento de Riscos e Desastres Naturais

Visite: <https://www.meioambiente.go.gov.br/cimehgo> ou <https://www.cimehgo.meioambiente.go.gov.br/>

 [@cimehgo.semad](https://www.instagram.com/cimehgo.semad)

Boletim nº: 0105

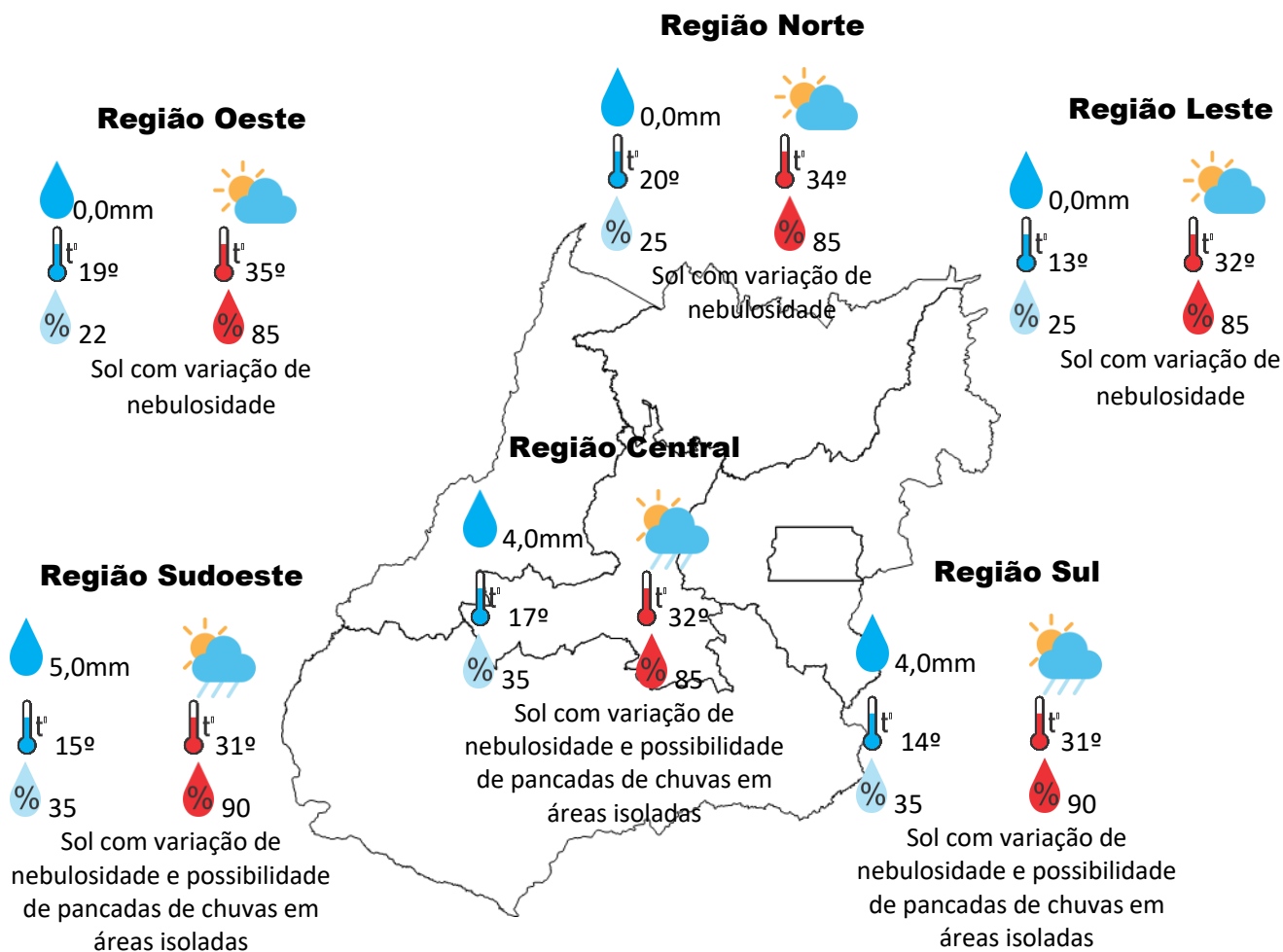
Elaborado na data: 03/05/2022

Previsão para data: 04/05/2022

Informações do Tempo para o Estado

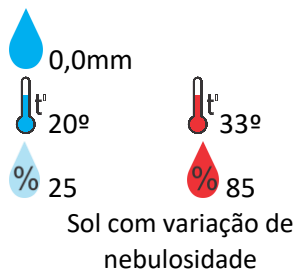
Quarta-feira com sol e variação de nebulosidade o avanço de uma frente fria pela região sudeste do Brasil, vai contribuir para o aumento de nebulosidade em Goiás que combinando com o calor vai favorecer as pancadas de chuvas em áreas isoladas em algumas regiões de Goiás.

Capital: sol e variação de nebulosidade, com possibilidade de pancadas em áreas isoladas, temperatura máxima podendo chegar aos 31°C e umidade relativa do ar variando entre 35% a 85%, o nascer do sol será às 06:29hs e o pôr do sol às 17:57hs.

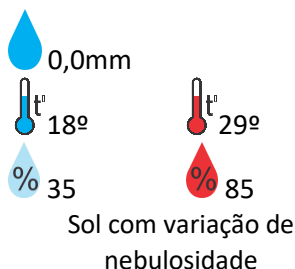


Previsão para alguns municípios:

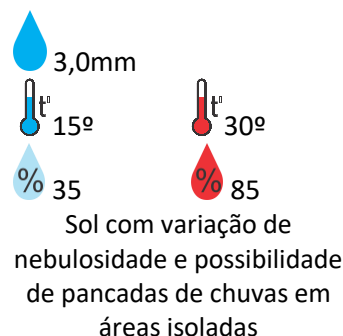
Porangatu



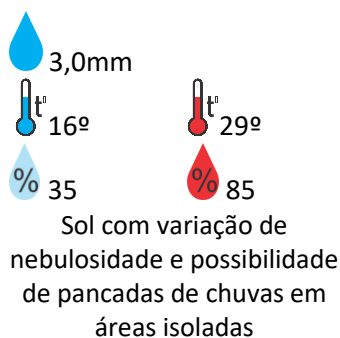
Catalão



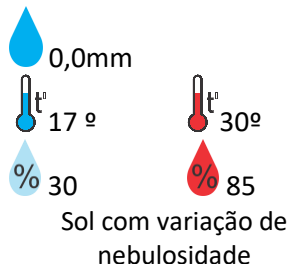
Jataí



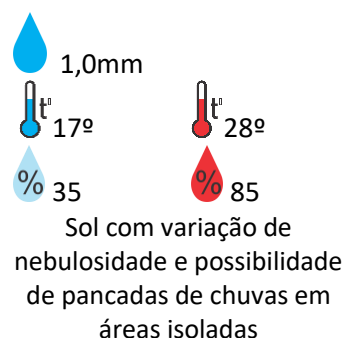
Rio Verde



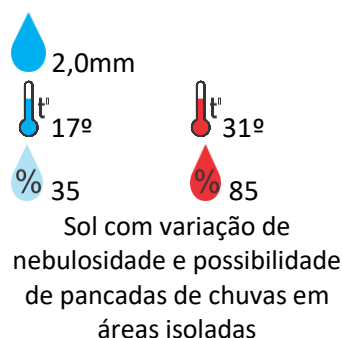
Luziânia



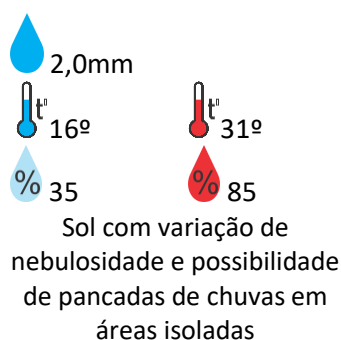
Anápolis



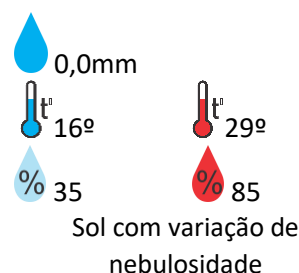
Goiânia



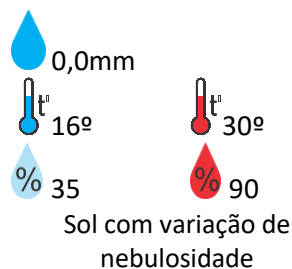
Itumbiara



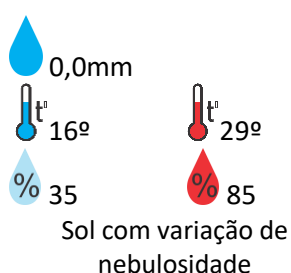
Ouvidor



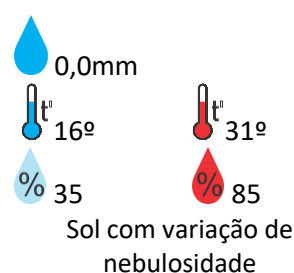
Goiandira



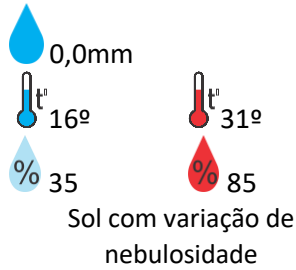
Três Ranchos



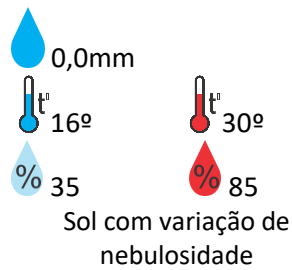
Cumari



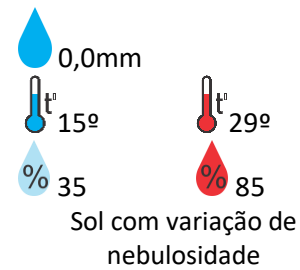
Anhanguera



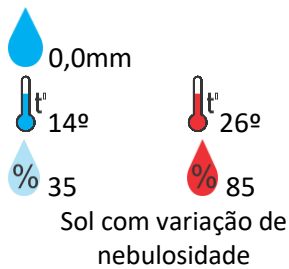
Ipameri



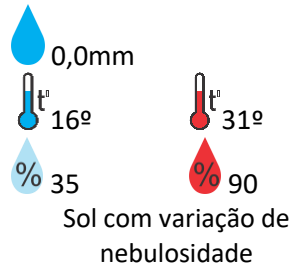
Nova Aurora



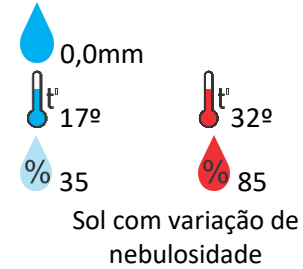
Cristalina



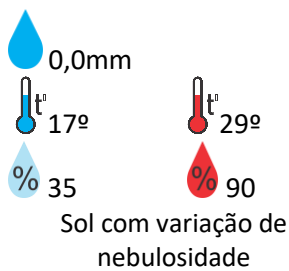
Santa Helena



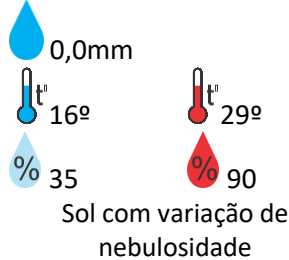
Ceres



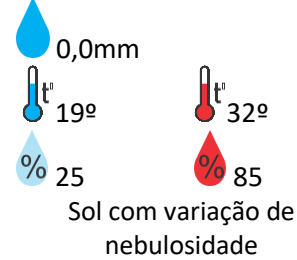
Goiatuba



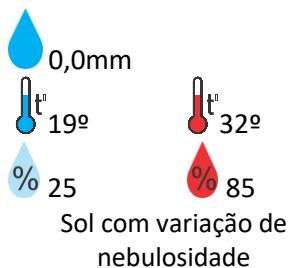
Davinópolis



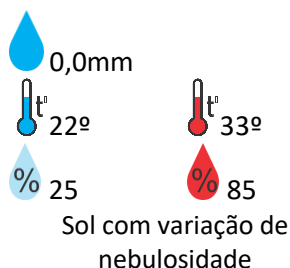
Rubiataba



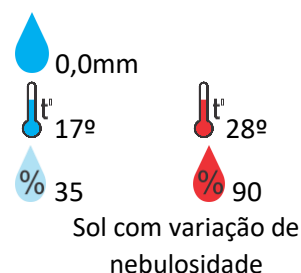
Flores de Goiás



Aruanã



Caçu



OBS: As informações contidas nesse boletim do tempo levam em consideração dados das variáveis meteorológicas previstas por modelos meteorológicos e análise de imagens de satélite do dia 03/05/2022 às 07:00 horas.